DIST	COUNTY	ROUTE	KILOMETER POST TOTAL PROJECT	SHEET No	TOTAL SHEETS

REGISTERED CIVIL ENGINEER

PLANS APPROVAL DATE

REGISTERED PROFESSIONAL ENGINEER No. EXP. CIVIL STATE OF CALIFORNIA

The State of California or its officers or agents shall not be responsible for the accuracy or completeness of electronic copies of this plan sheet.

To get to the Caltrans web site, go to: http://www.dot.ca.gov

Caltrans Metric

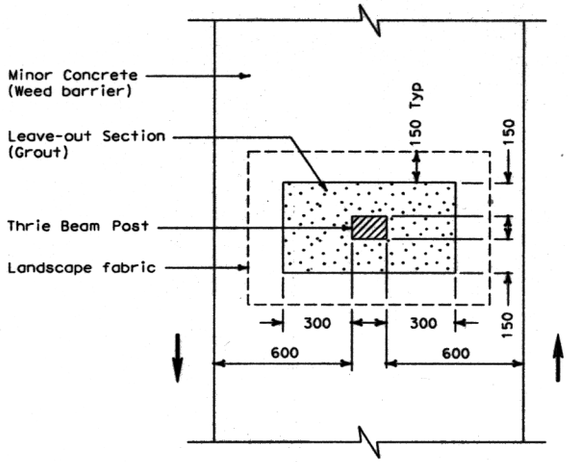

PLAN

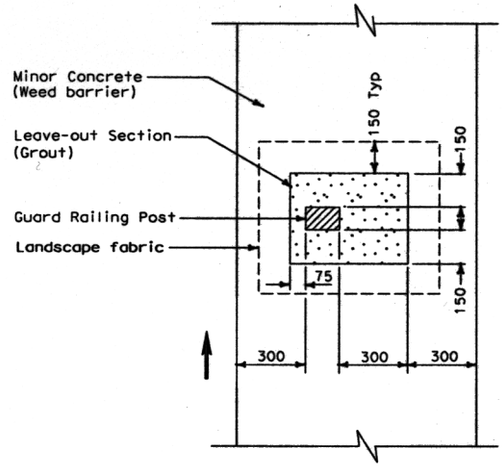

PLAN

Note:

1. Direction of traffic indicated by →

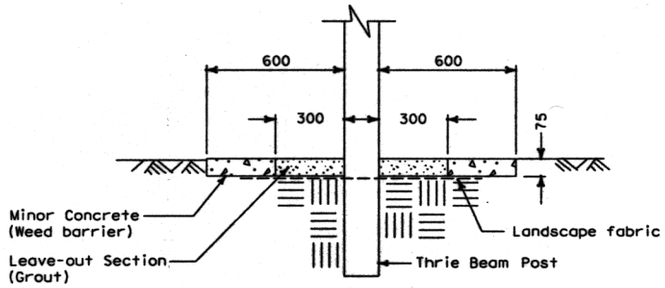

SECTION

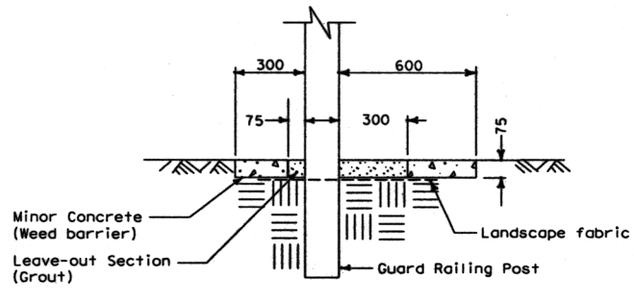

SECTION

MINOR CONCRETE (WEED BARRIER)

TWO-WAY TRAFFIC

See Note 1

MINOR CONCRETE (WEED BARRIER)

ONE-WAY TRAFFIC

See Note 1

DATE	REVISED BY	CALCULATED/ DESIGNED BY	PROJECT ENGINEER
	DATE REVISED	CHECKED BY	

STATE OF CALIFORNIA - DEPARTMENT OF TRANSPORTATION

Caltrans

#REQUEST

RELATIVE BORDER SCALE IS IN MILLIMETERS 0 20 40 60 80

USERNAME => $USER
DGN FILE => $REQUEST

CU 00000

EA 000000

LAST REVISION 00-00-00

DATE PLOTTED => $DATE
TIME PLOTTED => $TIME

...\WdBarr\MinConcWdBar.dgn 12/02/2005 01:10:44 PM