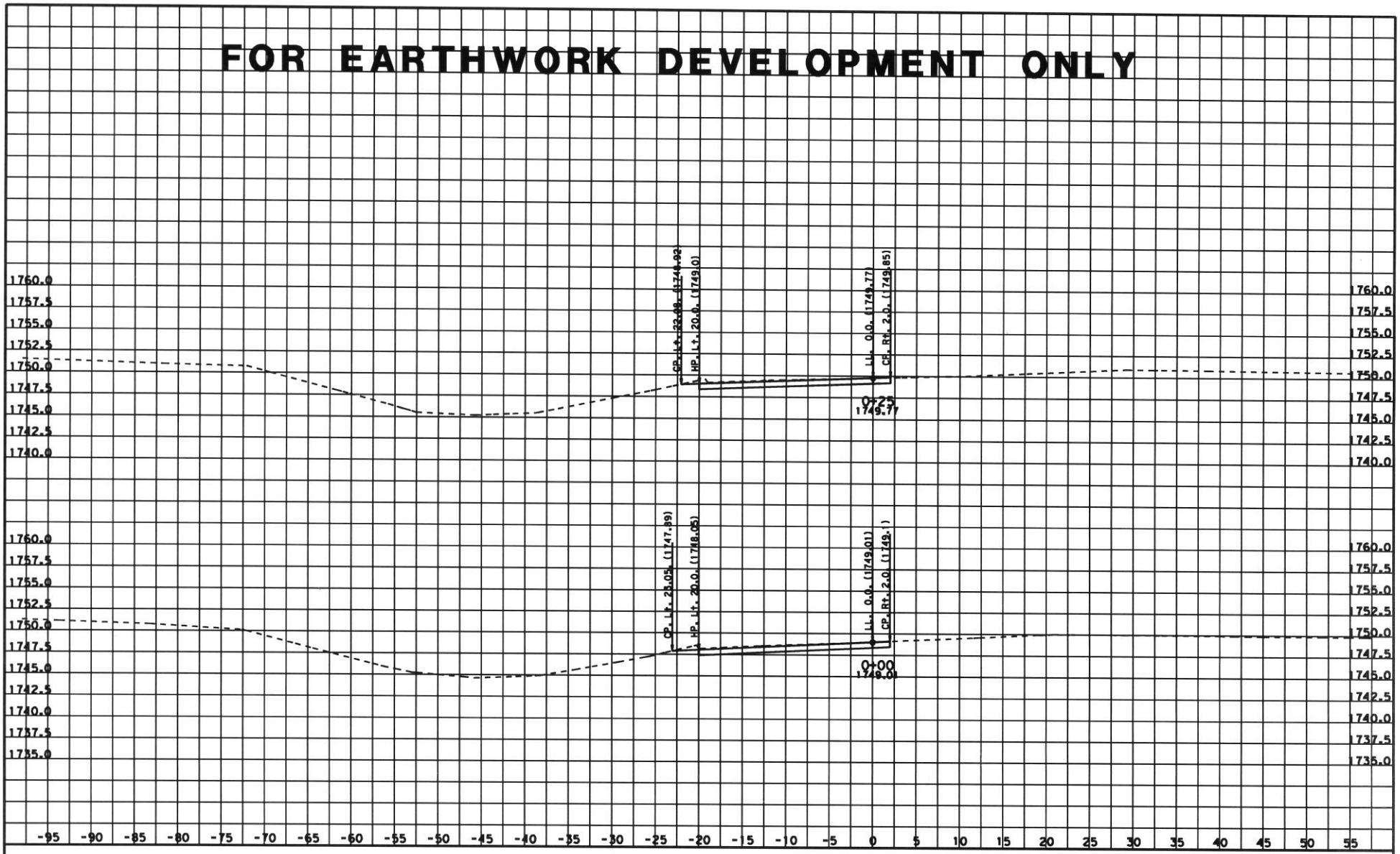

DATE: 12/12/2011
KC Project: 0708A File: D:F8a\CLINE\sbcdes-ssnogrw.EAR

SCALE: 1" = 5' Horiz.
1" = 5' Vert.
All Dimensions are US Survey Feet

CLINE1
CROSS SECTIONS
SHEET 1 OF XXX

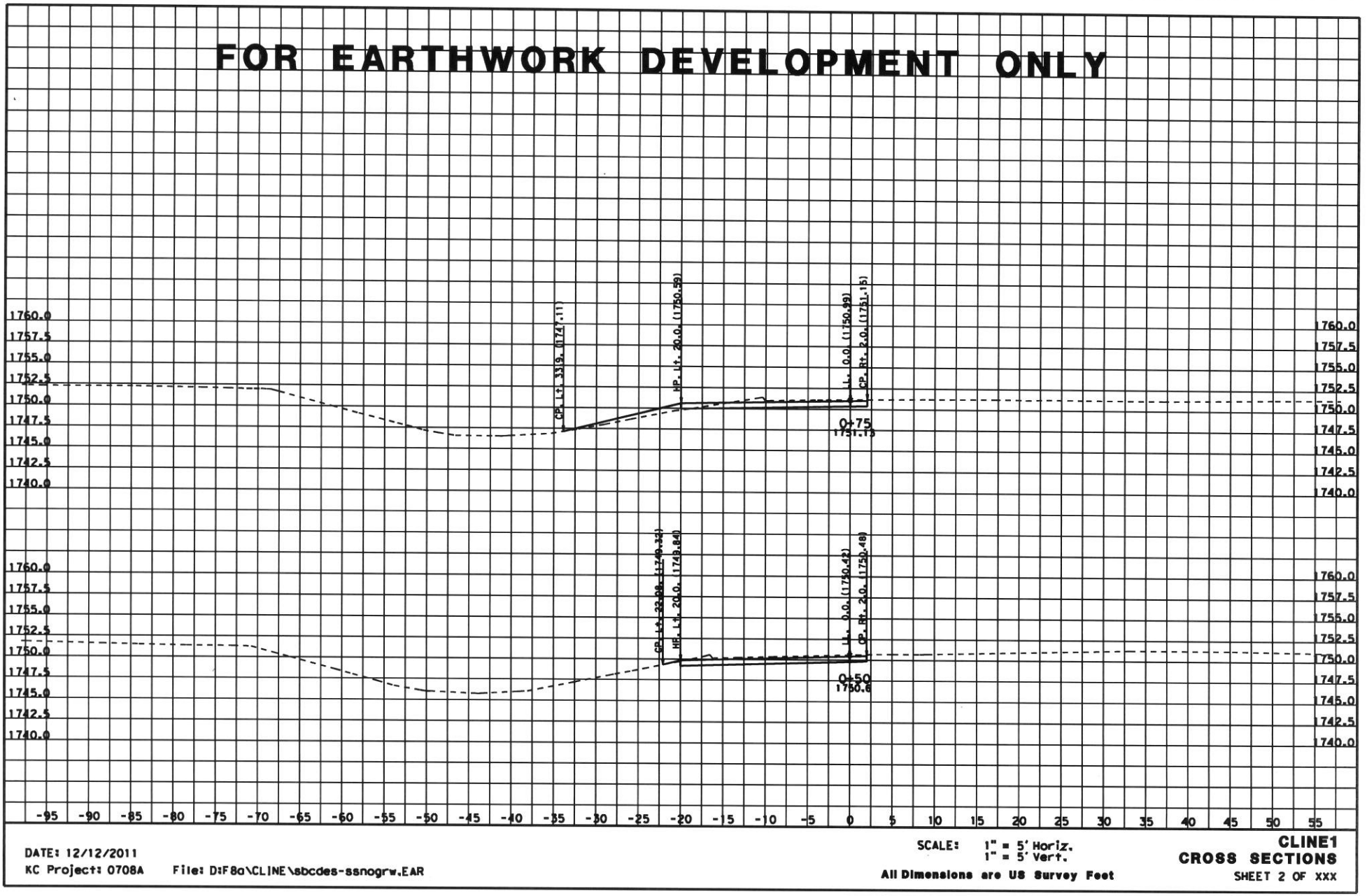

DATE: 12/12/2011
KC Project: 0708A File: D:F8a\CLINE\sbcdes-ssnogrw.EAR

SCALE: 1" = 5' Horiz.
1" = 5' Vert.
All Dimensions are US Survey Feet

CLINE1
CROSS SECTIONS
SHEET 2 OF XXX

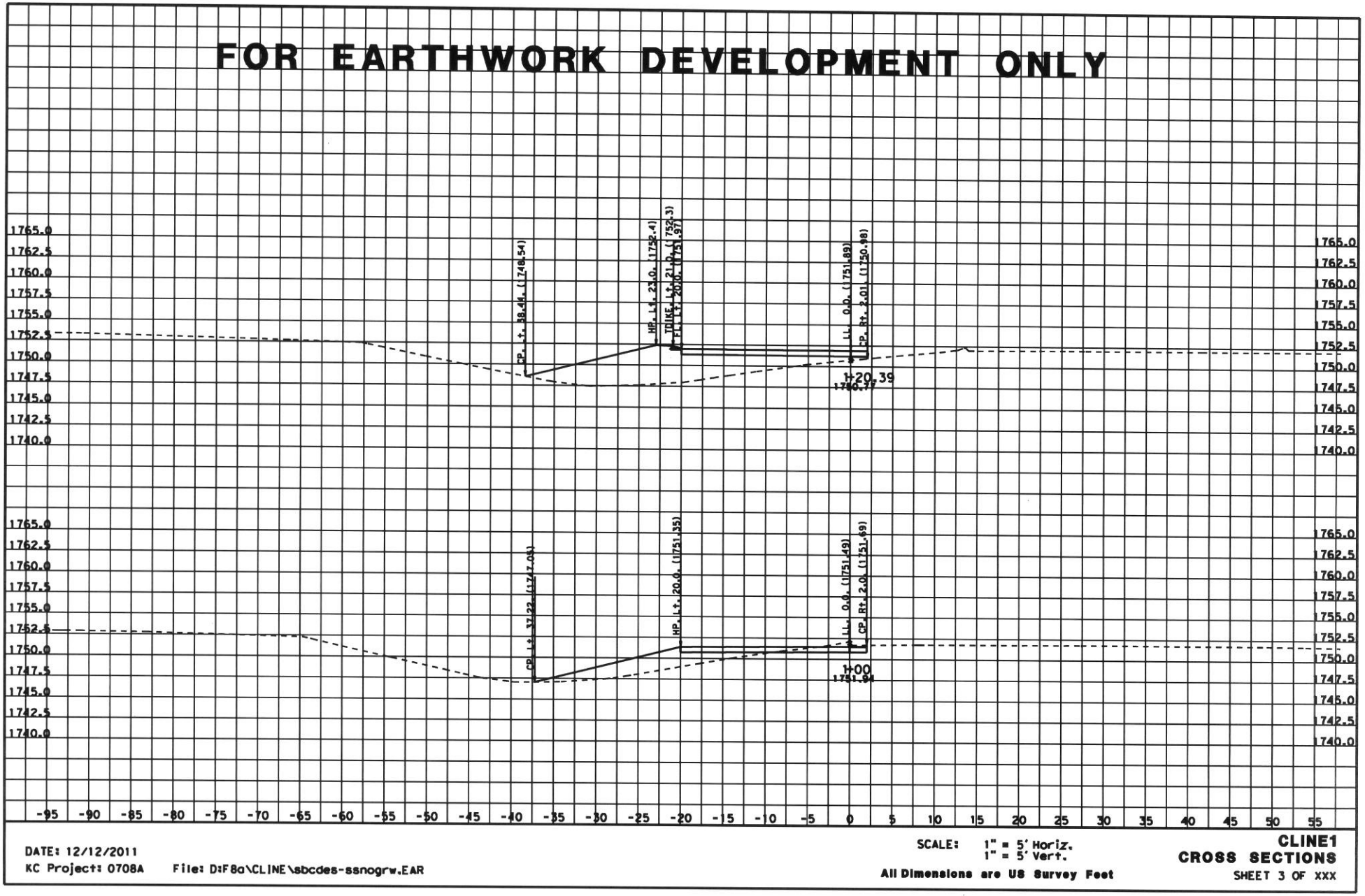
FOR EARTHWORK DEVELOPMENT ONLY
1765.0
1762.5
1760.0
1757.5
1755.0
1752.5
1750.0
1747.5
1745.0
1742.5
1740.0
CP Lt. 38.46, (1748.54)
HP Lt. 23.0, (1752.4)
TOWE Lt. 21.0, (1752.3)
Lt. 20.0, (1751.97)
Lt. 0.0, (1751.89)
CP Rt. 2.01, (1750.98)
1+20.39
1750.79
CP Lt. 37.22, (1747.08)
HP Lt. 20.0, (1751.35)
Lt. 0.0, (1751.49)
CP Rt. 2.0, (1751.69)
1+00
1751.84
-95 -90 -85 -80 -75 -70 -65 -60 -55 -50 -45 -40 -35 -30 -25 -20 -15 -10 -5 0 5 10 15 20 25 30 35 40 45 50 55
DATE: 12/12/2011
KC Project: 0708A
File: D:F8a\CLINE\sbcdes-ssnogrw.EAR
SCALE: 1" = 5' Horiz.
1" = 5' Vert.
All Dimensions are US Survey Feet
CLINE1
CROSS SECTIONS
SHEET 3 OF XXX

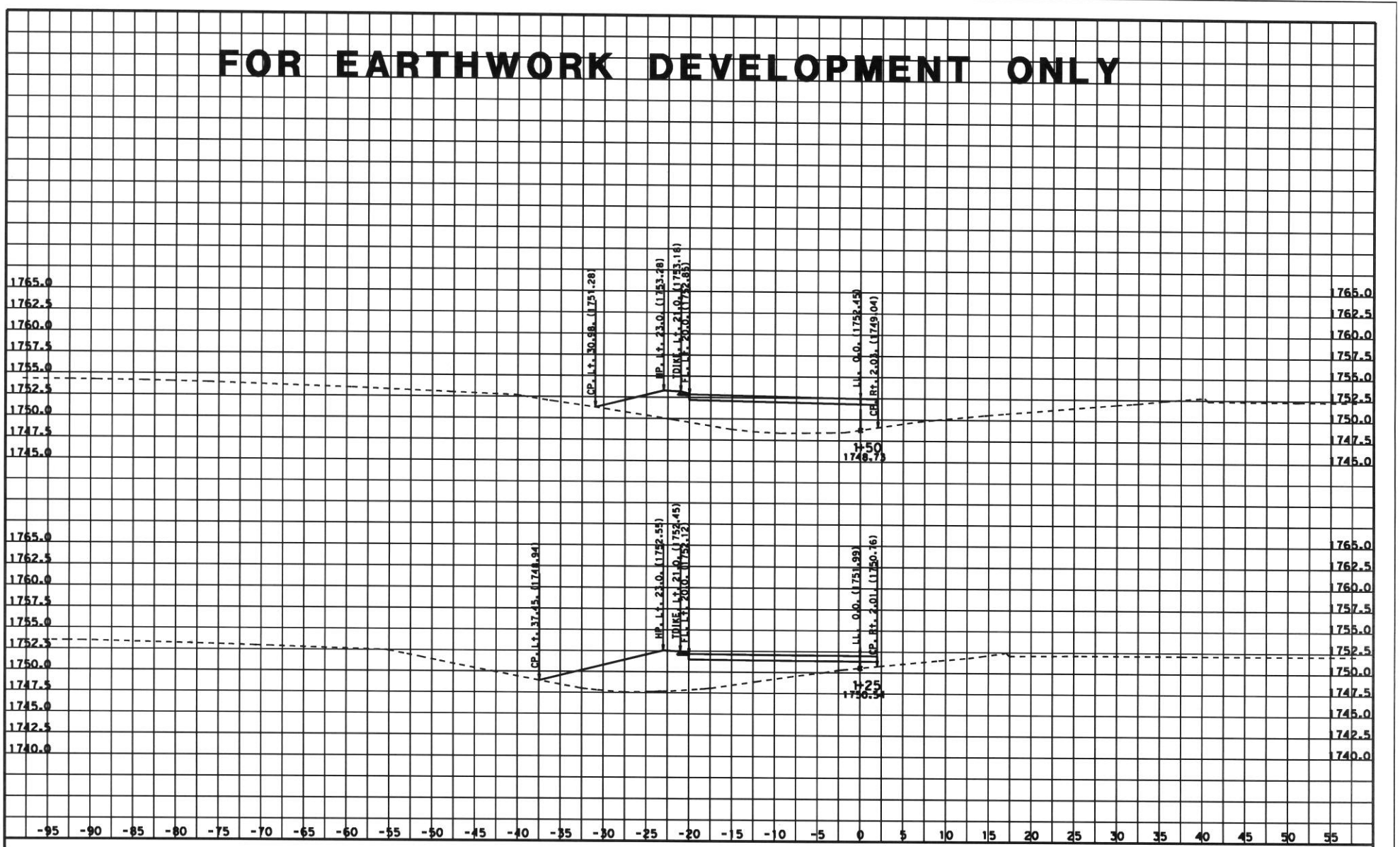

DATE: 12/12/2011
KC Project: 0708A
File: D:F8a\CLINE\sbcdes-ssnogrw.EAR

SCALE: 1" = 5' Horiz.
1" = 5' Vert.
All Dimensions are US Survey Feet

CLINE1
CROSS SECTIONS
SHEET 4 OF XXX

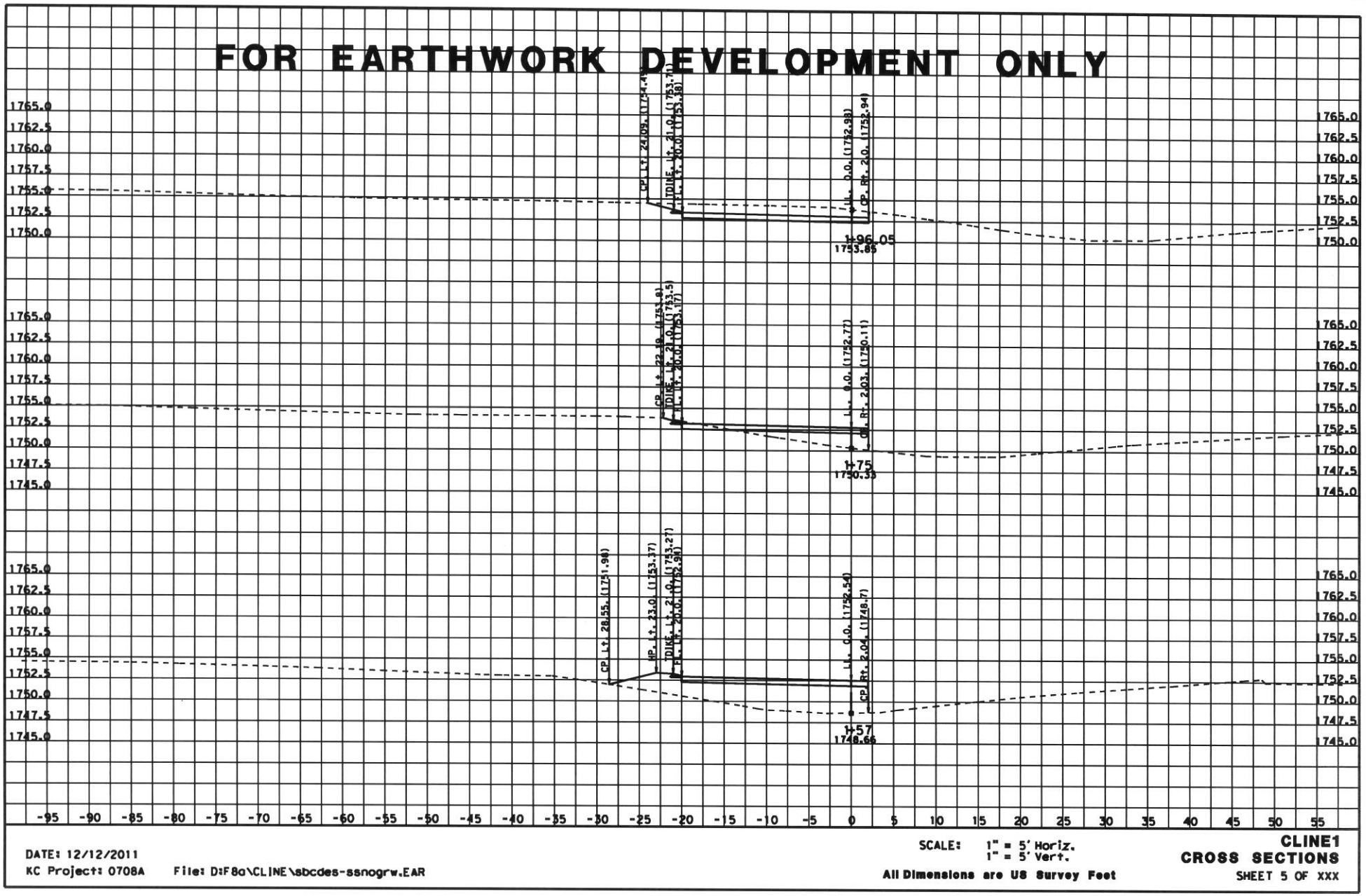

DATE: 12/12/2011
KC Project: 0708A File: D:F8a\CLINE\sbcdes-ssnogrw.EAR

SCALE: 1" = 5' Horiz.
1" = 5' Vert.
All Dimensions are US Survey Feet

CLINE1
CROSS SECTIONS
SHEET 5 OF XXX

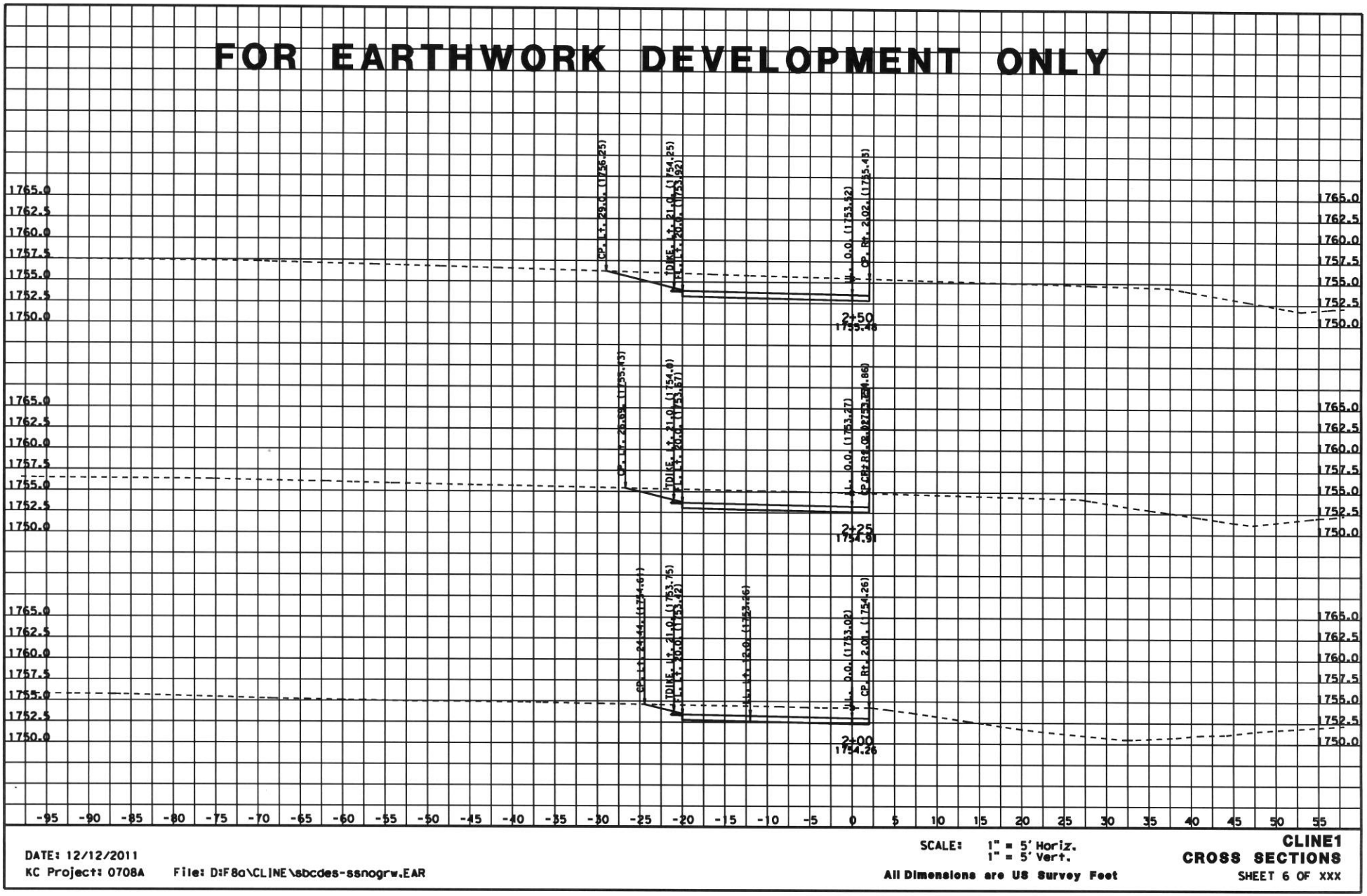

DATE: 12/12/2011
KC Project: 0708A File: D:F8a\CLINE\sbcdes-ssnogrw.EAR

SCALE: 1" = 5' Horiz.
1" = 5' Vert.
All Dimensions are US Survey Feet

CLINE1
CROSS SECTIONS
SHEET 6 OF XXX

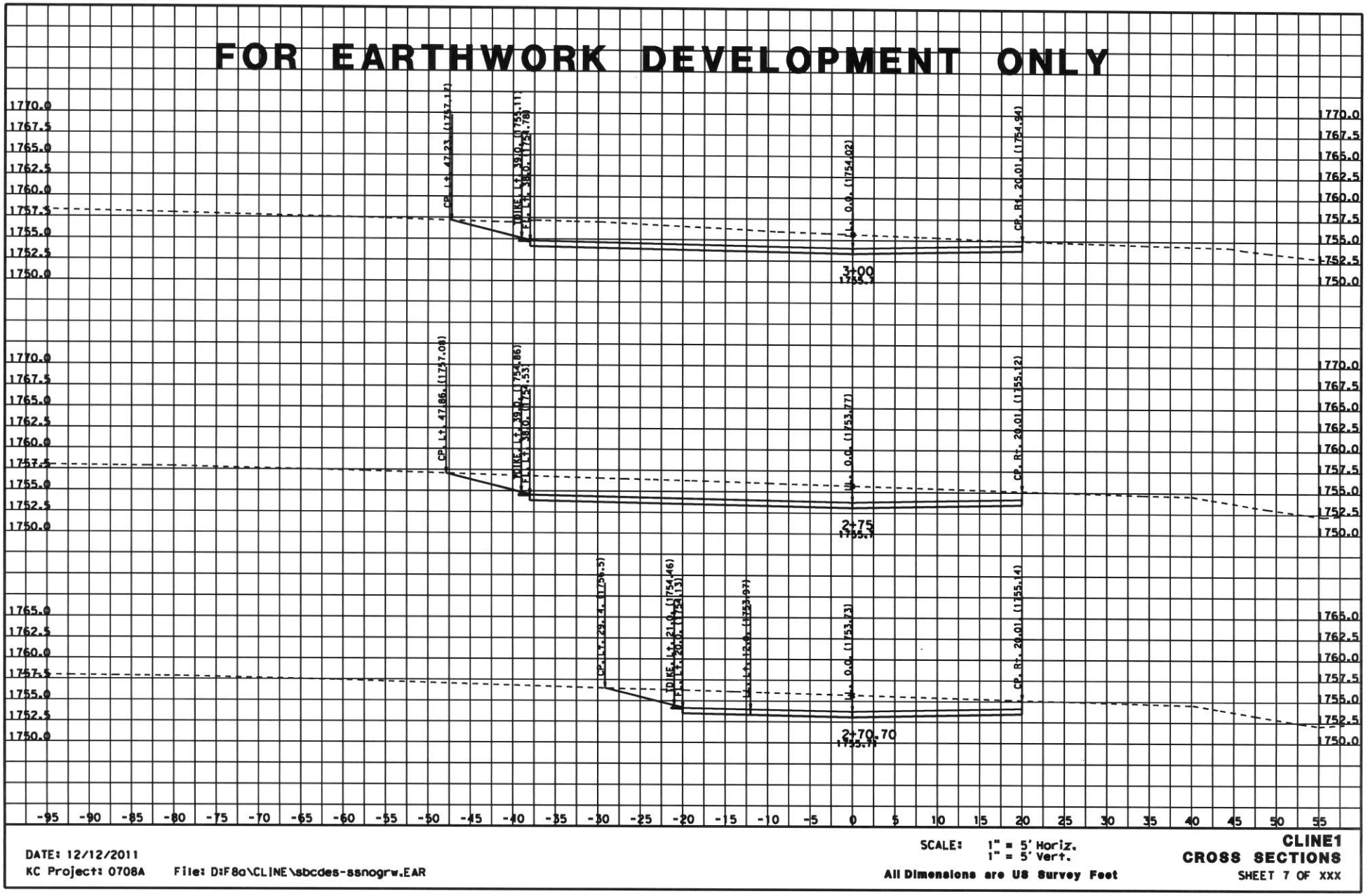

DATE: 12/12/2011
KC Project: 0708A File: D:F8a\CLINE\sbcdes-ssnogrw.EAR

SCALE: 1" = 5' Horiz.
1" = 5' Vert.
All Dimensions are US Survey Feet

CLINE1
CROSS SECTIONS
SHEET 7 OF XXX

FOR EARTHWORK DEVELOPMENT ONLY

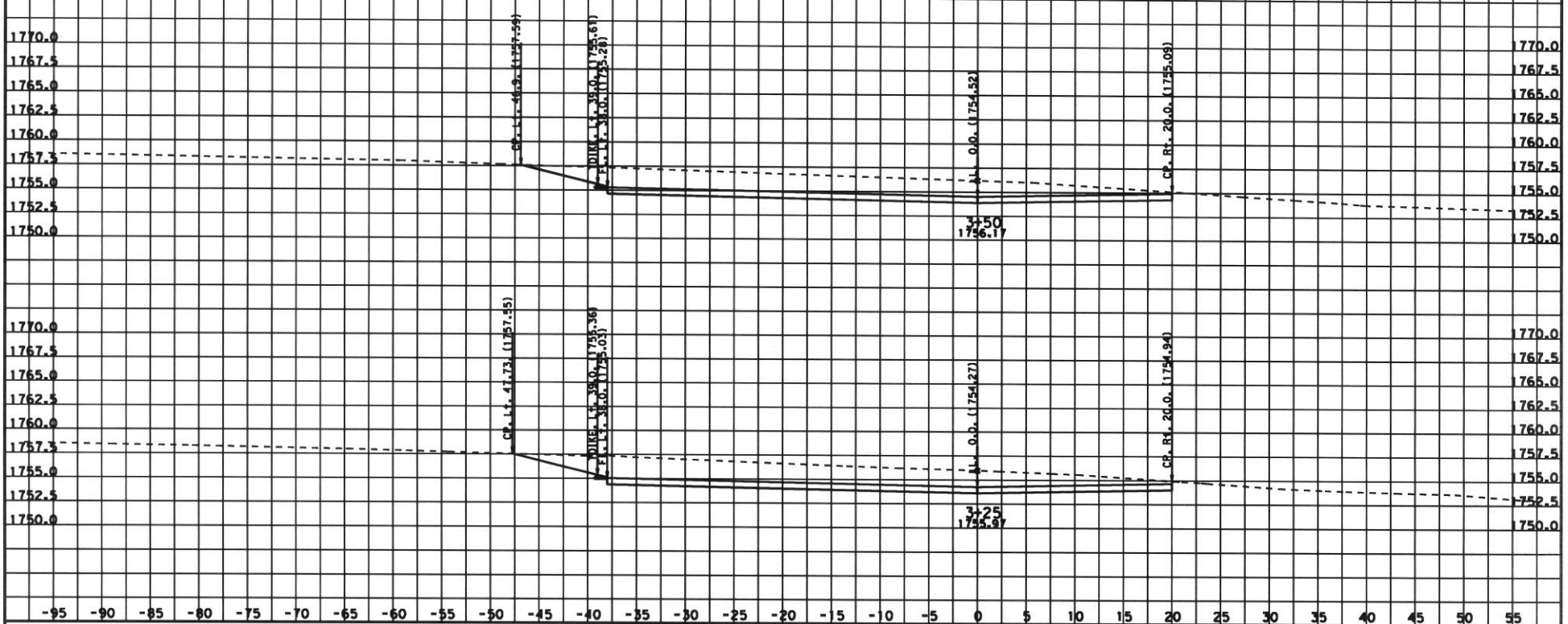

DATE: 12/12/2011
KC Project: 0708A File: D:F8a\CLINE\sbcdes-ssnogrw.EAR

SCALE: 1" = 5' Horiz.
1" = 5' Vert.
All Dimensions are US Survey Feet

CLINE1
CROSS SECTIONS
SHEET 8 OF XXX

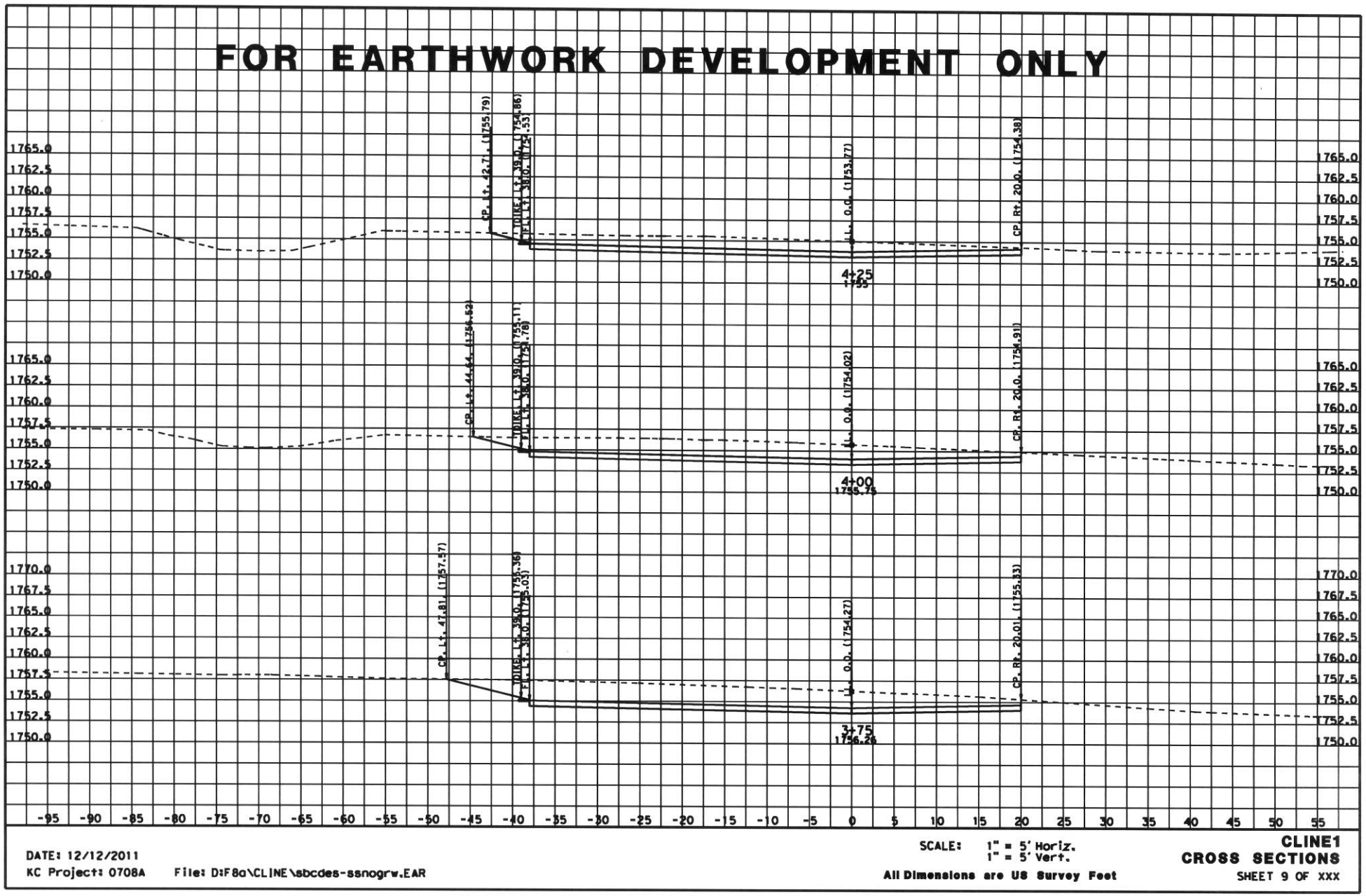

DATE: 12/12/2011
KC Project: 0708A File: D:F8a\CLINE\sbcdes-ssnogrw.EAR

SCALE: 1" = 5' Horiz.
1" = 5' Vert.
All Dimensions are US Survey Feet

CLINE1
CROSS SECTIONS
SHEET 9 OF XXX

FOR EARTHWORK DEVELOPMENT ONLY

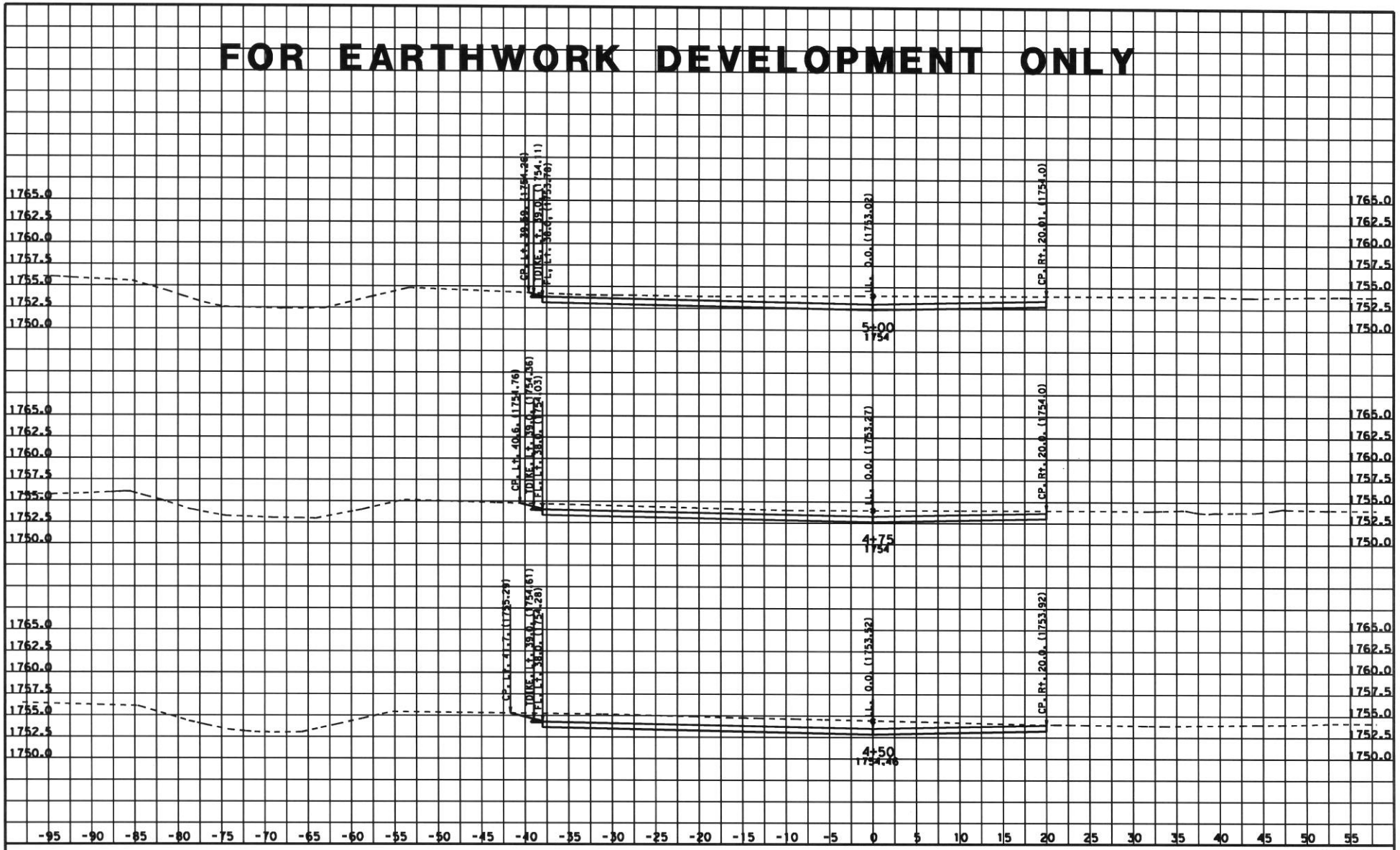

DATE: 12/12/2011
KC Project: 0708A File: D:F8a\CLINE\sbcdes-ssnogrw.EAR

SCALE: 1" = 5' Horiz.
1" = 5' Vert.
All Dimensions are US Survey Feet

CLINE1
CROSS SECTIONS
SHEET 10 OF XXX

FOR EARTHWORK DEVELOPMENT ONLY

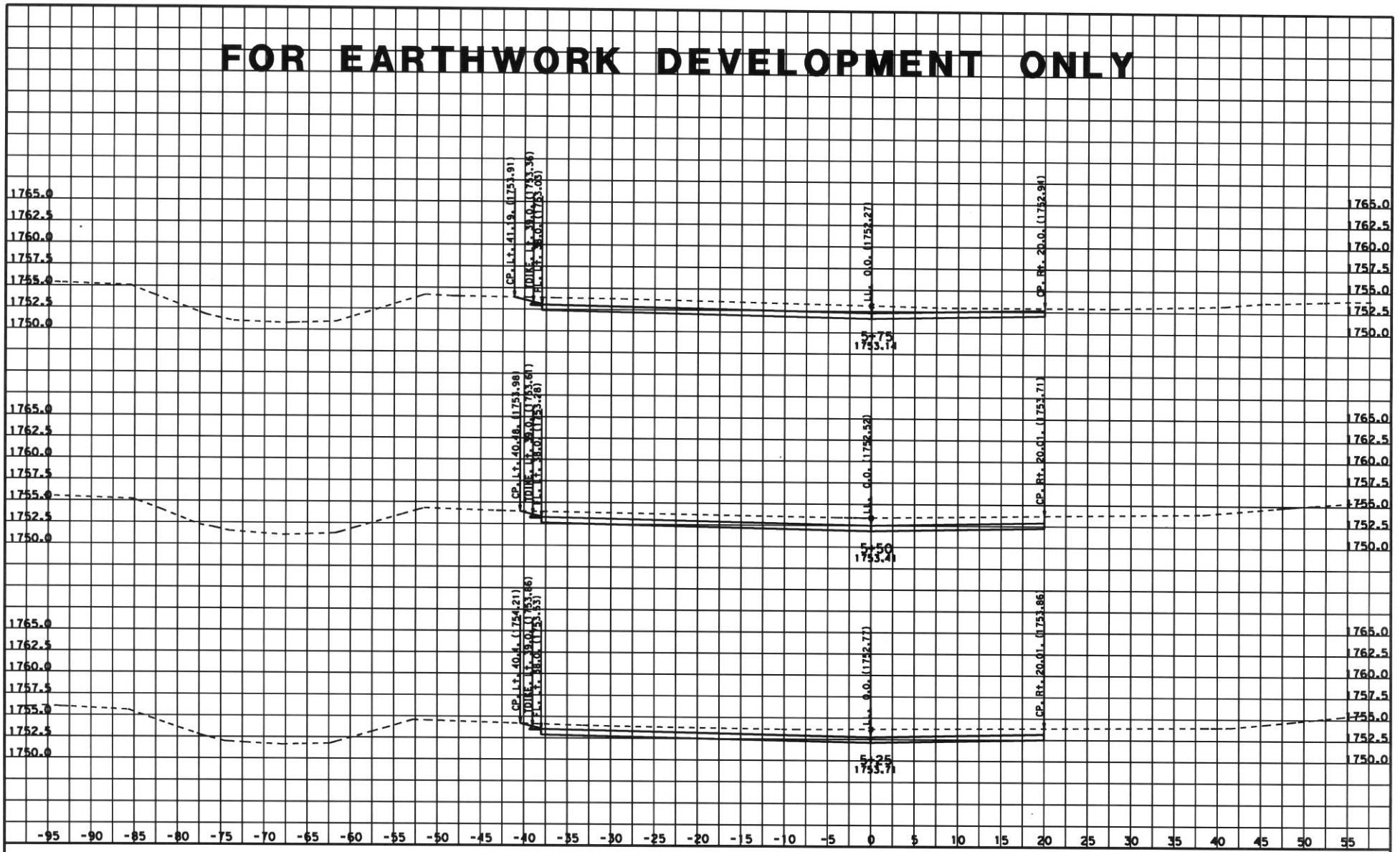

DATE: 12/12/2011
KC Project: 0708A File: D:F8a\CLINE\sbcdes-ssnogrw.EAR

SCALE: 1" = 5' Horiz.
1" = 5' Vert.
All Dimensions are US Survey Feet

CLINE1
CROSS SECTIONS
SHEET 11 OF XXX

FOR EARTHWORK DEVELOPMENT ONLY

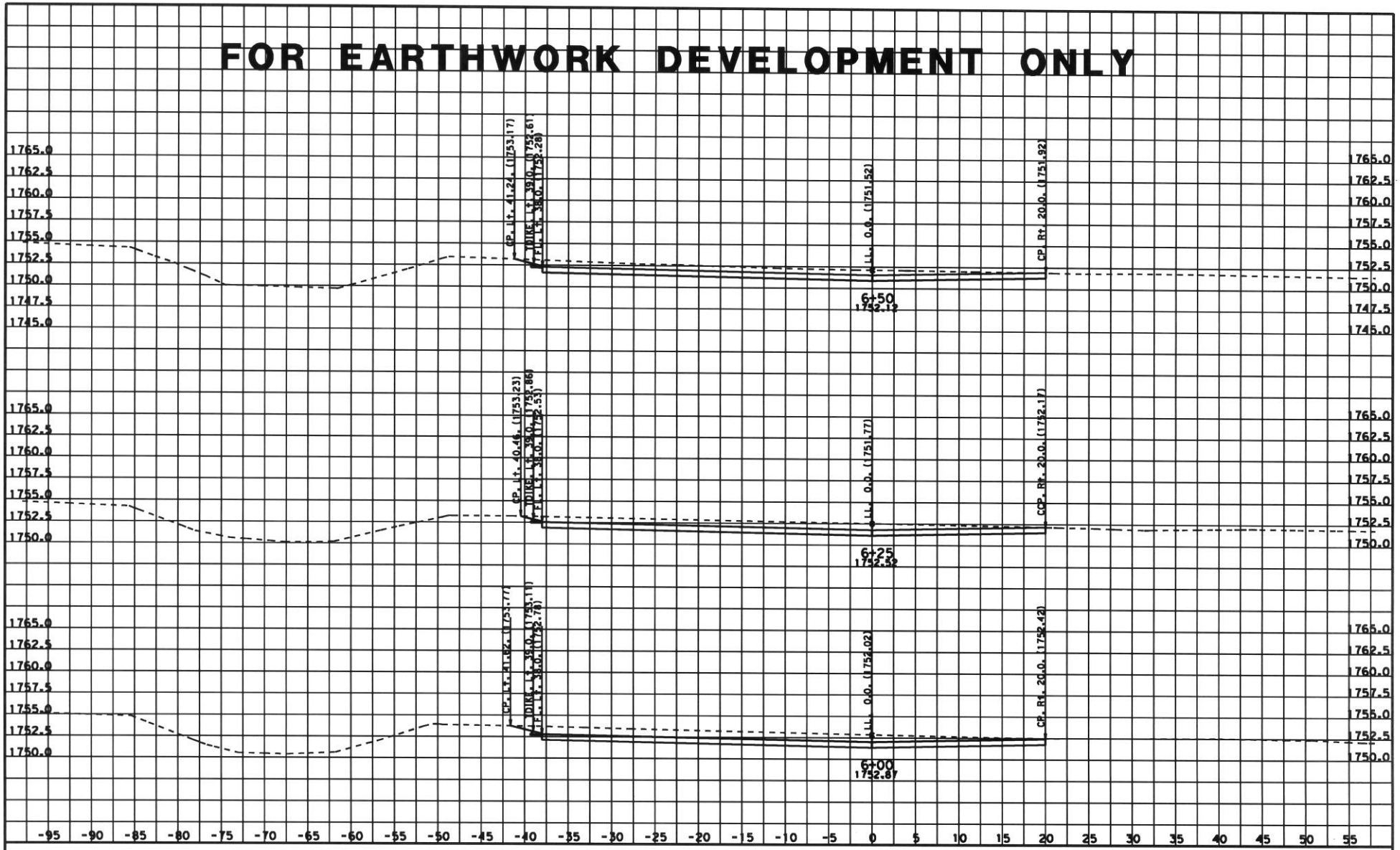

DATE: 12/12/2011
KC Project: 0708A File: D:F8a\CLINE\sbcdes-ssnogrw.EAR

SCALE: 1" = 5' Horiz.
1" = 5' Vert.
All Dimensions are US Survey Feet

CLINE1
CROSS SECTIONS
SHEET 12 OF XXX

FOR EARTHWORK DEVELOPMENT ONLY

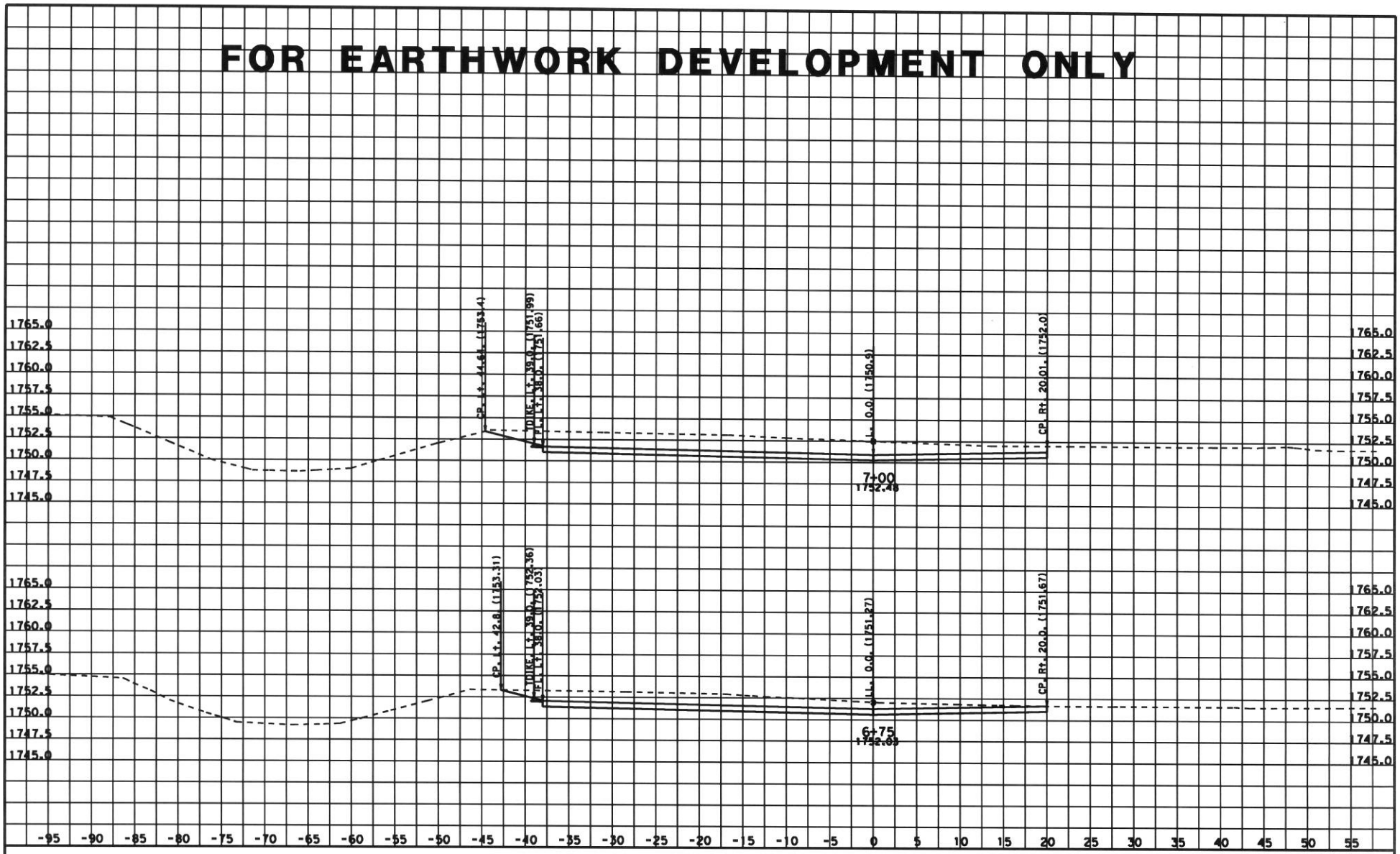

DATE: 12/12/2011
KC Project: 0708A File: D:F8a\CLINE\sbcdes-ssnogrw.EAR

SCALE: 1" = 5' Horiz.
1" = 5' Vert.
All Dimensions are US Survey Feet

CLINE1
CROSS SECTIONS
SHEET 13 OF XXX

FOR EARTHWORK DEVELOPMENT ONLY

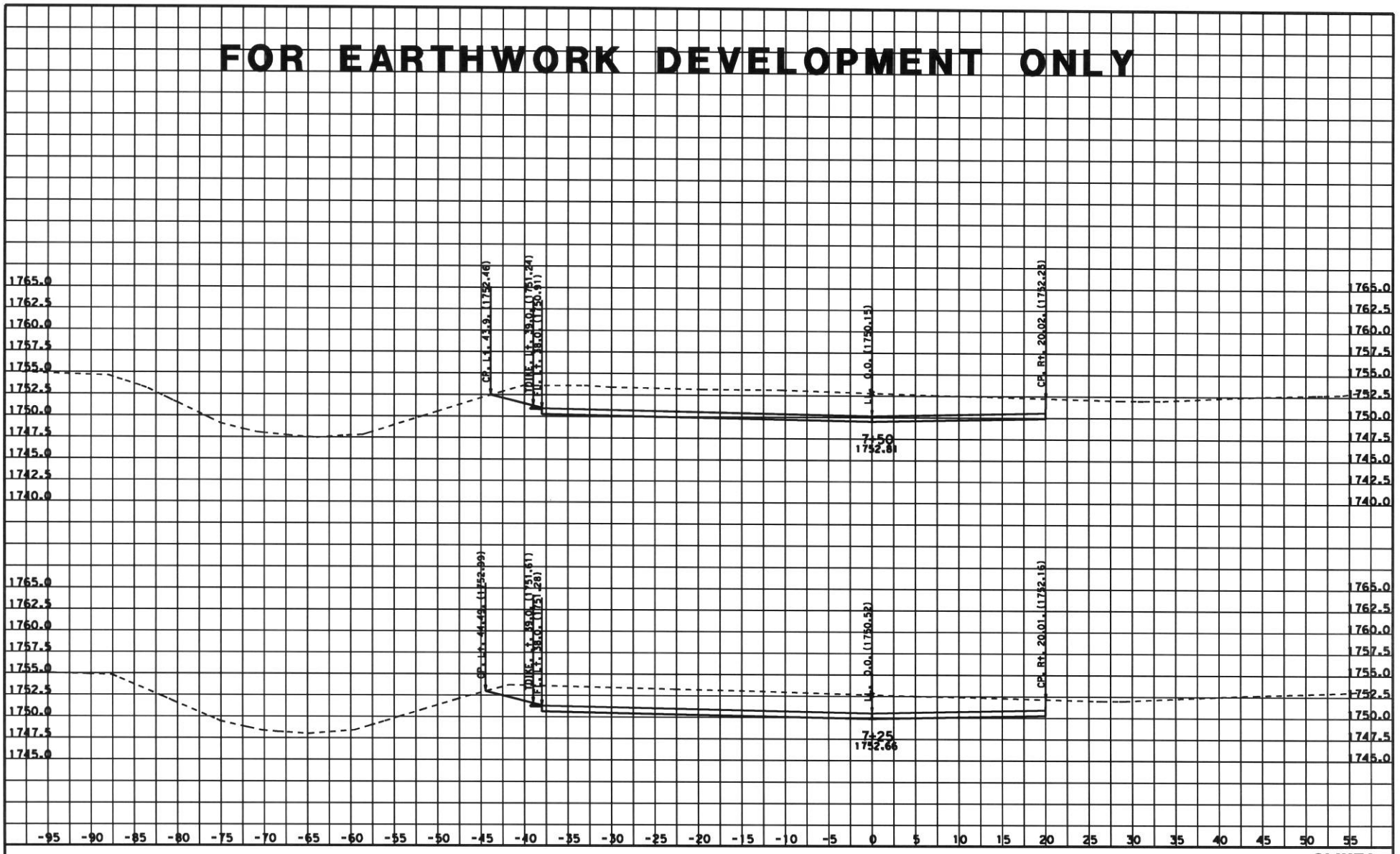

DATE: 12/12/2011
KC Project: 0708A File: D:F8a\CLINE\sbcdes-ssnogrw.EAR

SCALE: 1" = 5' Horiz.
1" = 5' Vert.
All Dimensions are US Survey Feet

CLINE1
CROSS SECTIONS
SHEET 14 OF XXX