RELEASED 7-3-03

DIST.	COUNTY	ROUTE	KILOMETER POST TOTAL PROJECT	SHEET NO.	TOTAL SHEETS
07	LA	405	41.20/98.20		

Caltrans Metric

Gerrard Hight 01-12-04
REGISTERED ENGINEER - CIVIL

PLANS APPROVAL DATE

REGISTERED PROFESSIONAL ENGINEER GERRARD HIGHT No. 52364 Exp 12-31-06 CIVIL STATE OF CALIFORNIA

The State of California or its officers or agents shall not be responsible for the accuracy or completeness of electronic copies of this plan sheet.

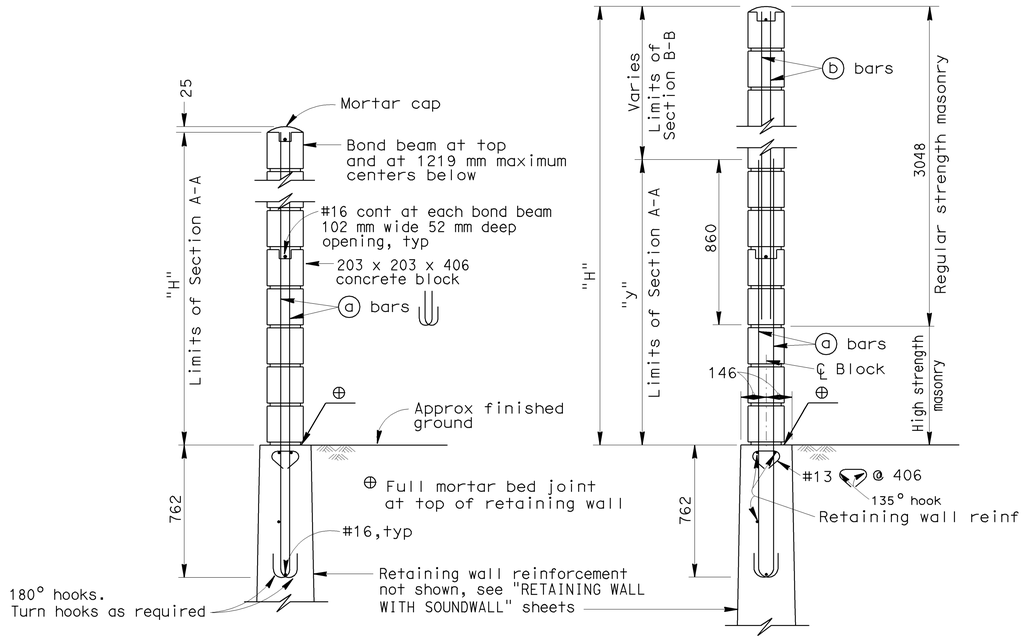

H=1829 THRU H=3048

For details not shown,see H=3658 thru H=4877

H=3658 THRU H=4877

For details not shown,see H=1829 thru H=3048

TYPICAL SECTIONS

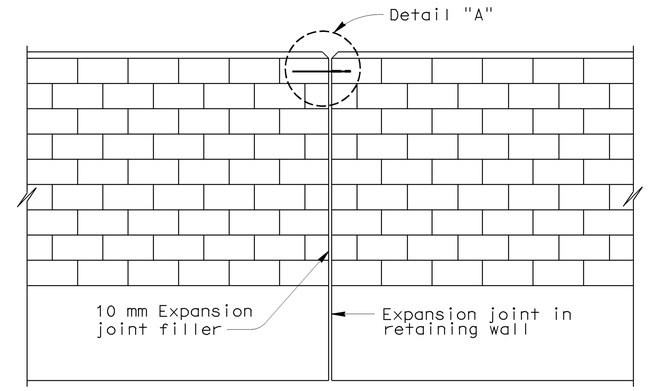

ALIGNMENT KEY DETAIL

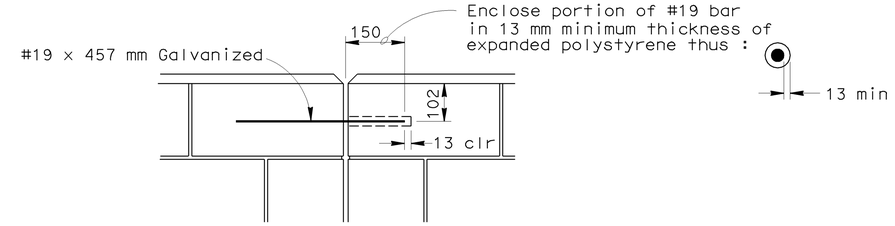

DETAIL A

NO SCALE

ALL DIMENSIONS ARE IN MILLIMETERS UNLESS OTHERWISE SHOWN

STANDARD DRAWING

FILE NO. xs15-120-2	DESIGN	BY D. DUNRUD	CHECKED W.C. WALKER	APPROVAL RECOMMENDED BY
DRAWING DATE 11/94	DETAILS	BY R. YEE	CHECKED W.C. WALKER	DESIGN SUPERVISOR
	SUBMITTED BY D. DUNRUD			

DS OSD 2147A (METRIC) (REV. 2/25/97)

ORIGINAL SCALE IN MILLIMETERS FOR REDUCED PLANS 0 10 20 30 40 50 60 70 80 90 100

STATE OF CALIFORNIA DEPARTMENT OF TRANSPORTATION

DIVISION OF STRUCTURES STRUCTURE DESIGN 18

CU 07
EA 1178U1

BRIDGE NO.

KILOMETER POST

SOUNDWALL 452 OVER SEWER

SOUNDWALL - MASONRY BLOCK ON RETAINING WALL

DETAILS NO. 2

DISREGARD PRINTS BEARING EARLIER REVISION DATES

REVISION DATES (PRELIMINARY STAGE ONLY)

SHEET 5 OF 5

USERNAME => frashedi

xs15-120-2.dgn

DATE PLOTTED => 12-JAN-2004 TIME PLOTTED => 15:29